






# Buses from Worcester Park

## Key

-  Connections with London Underground
-  Connections with National Rail
-  Connections with Tramlink
-  Mondays to Saturdays except evenings
-  Limited stop

**A** Red discs show the bus stop you need for your chosen bus service. The disc **A** appears on the top of the bus stop in the street (see map of town centre in centre of diagram).

**H&R** Routes E16 and S3 operate as hail and ride on the section of road marked **H&R** on the map. Buses stop at any safe point along the road. Please indicate clearly to the driver when you wish to board or alight.

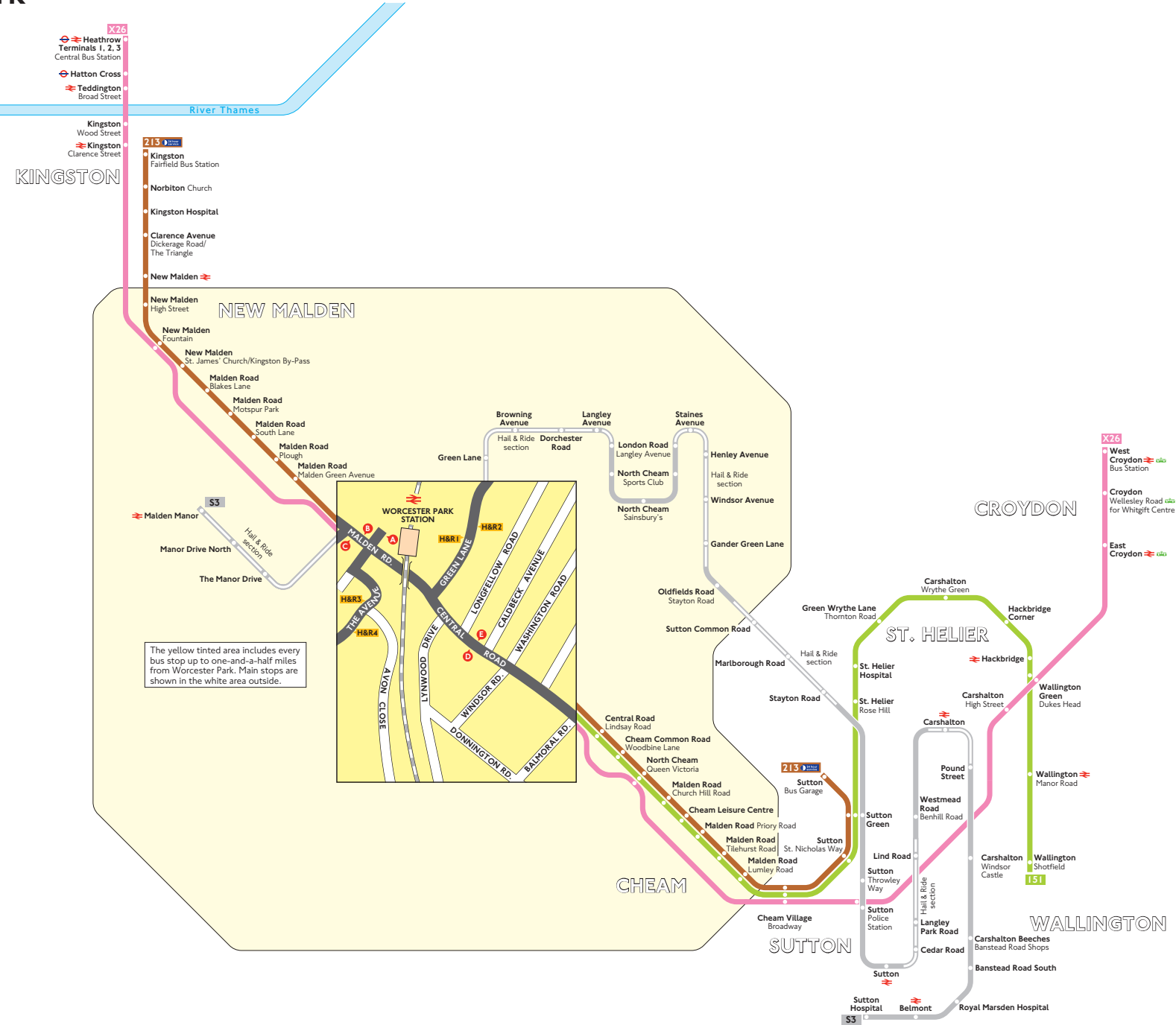
## Route finder

### Day buses including 24-hour routes

Bus route	Towards	Bus stops
<b>151</b>	Wallington	<b>A E</b>
<b>213</b> 	Kingston	<b>C D</b>
<b>S3</b>	Malden Manor <b>+</b>	<b>B E H&amp;R2</b>
	Sutton Hospital <b>+</b>	<b>B H&amp;R1</b>
<b>X26</b>	Heathrow Airport <b>◆</b>	<b>C</b>
	West Croydon <b>◆</b>	<b>B</b>

## Other buses

Bus route	Towards	Bus stops
<b>E16</b>	Epsom via The Avenue and Thornton Gardens <b>+</b>	<b>D H&amp;R4</b>
	Epsom via Central Road and St. Clair Drive <b>+</b>	<b>E H&amp;R3</b>



The yellow tinted area includes every bus stop up to one-and-a-half miles from Worcester Park. Main stops are shown in the white area outside.