






Buses from West Green (Harringay)

Key


-  Connections with London Underground
-  Connections with London Overground
-  Connections with National Rail
-  Connections with river boats

 Red discs show the bus stop you need for your chosen bus service. The disc **A** appears on the top of the bus stop in the street (see map of town centre in centre of diagram).

H&R Route W4 operates as Hail & Ride on the sections of roads marked **H&R1** and **H&R2** on the map. Buses stop at any safe point along the road. There are no bus stops at these locations, but please indicate clearly to the driver when you wish to board or alight.

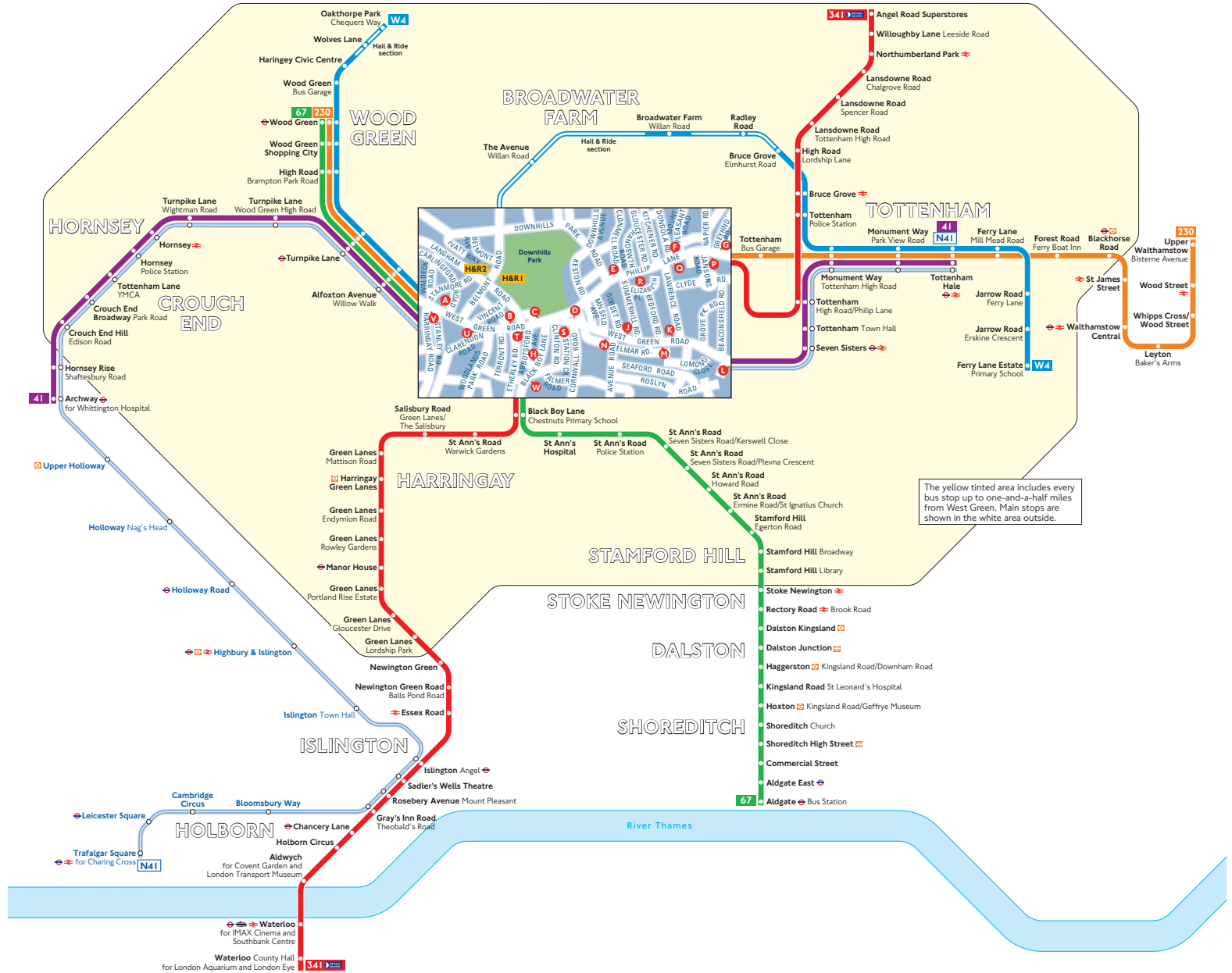
Route finder

Day buses including 24-hour services

Bus route	Towards	Bus stops
41	Archway	L M N S T U V
	Tottenham Hale	A B D J K
67	Aldgate	A B C W
	Wood Green	H T U V
230	Upper Walthamstow	A B D E F G
	Wood Green	P O R S T U V
341 	Angel Road Superstores	D E F G H
	Waterloo	P O R S W
W4	Ferry Lane Estate	A H&R2
	Oakthorpe Park	V H&R1

Night buses

Bus route	Towards	Bus stops
N41	Tottenham Hale	A B D J K
	Trafalgar Square	L M N S T U V



The yellow tinted area includes every bus stop up to one-and-a-half miles from West Green. Main stops are shown in the white area outside.