





# Buses from West Finchley

## Key

-  Connections with London Underground
-  Connections with London Overground
-  Connections with National Rail





 Red discs show the bus stop you need for your chosen bus service. The disc **A** appears on the top of the bus stop in the street (see map of town centre in centre of diagram).

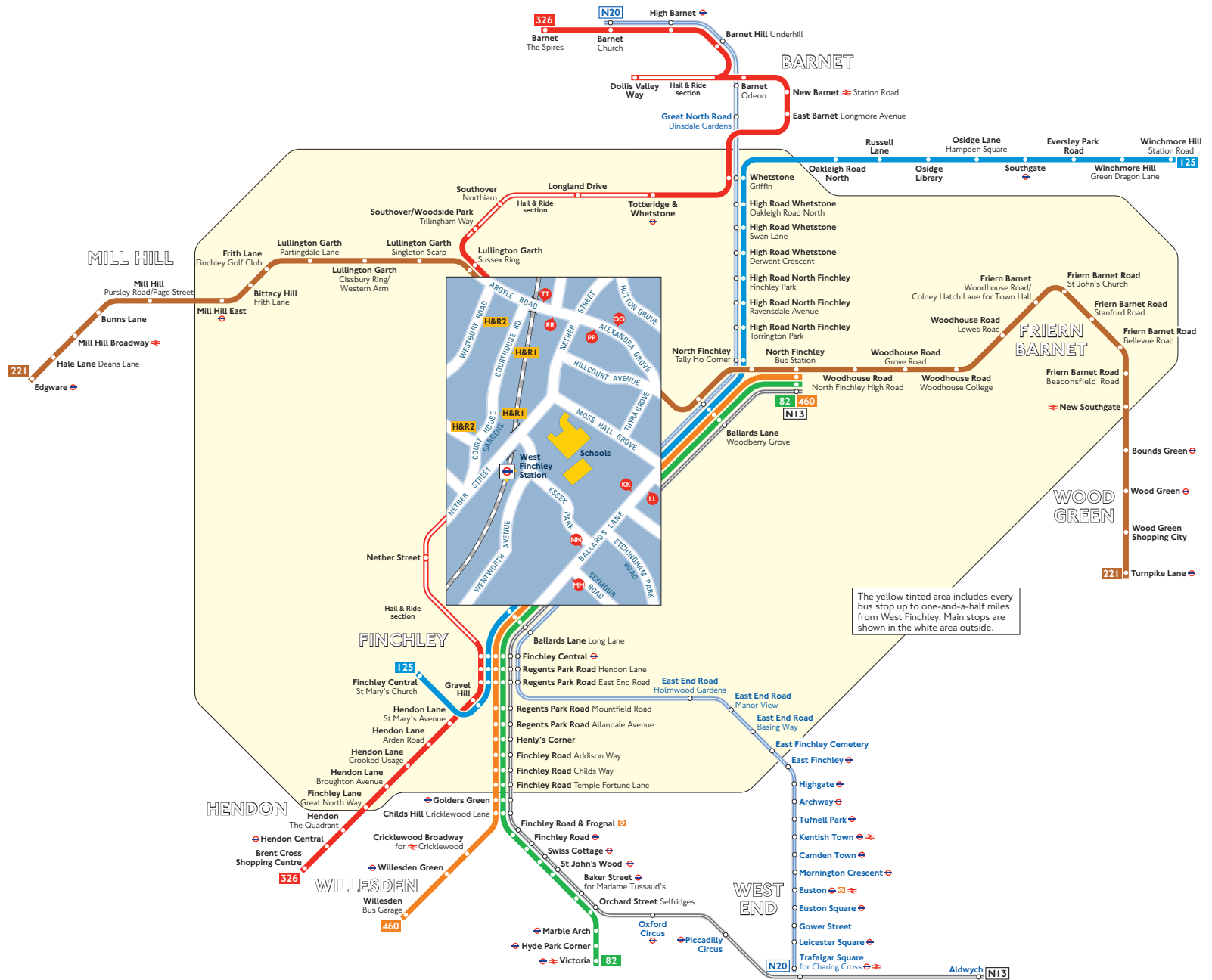
**H&R** Route 326 operates as Hail & Ride on the sections of roads marked as **H&R1** and **H&R2** on the map. Buses stop at any safe point along the road. There are no bus stops at these locations, but please indicate clearly to the driver when you wish to board or alight.

## Route finder

Bus route	Towards	Bus stops
<b>82</b>	North Finchley	
	Victoria	
<b>125</b>	Finchley Central	
	Winchmore Hill	
<b>221</b>	Edgware	
	Turnpike Lane	
<b>326</b>	Barnet	
	Brent Cross	
<b>460</b>	North Finchley	
	Willesden	

## Night buses

Bus route	Towards	Bus stops
<b>N13</b>	Aldwych	
	North Finchley	
<b>N20</b>	Barnet	
	Trafalgar Square	



The yellow tinted area includes every bus stop up to one-and-a-half miles from West Finchley. Main stops are shown in the white area outside.