






Buses from Wallington

Key

-  Connections with London Underground
-  Connections with London Overground
-  Connections with National Rail
-  Connections with Tramlink
-  Mondays to Saturdays

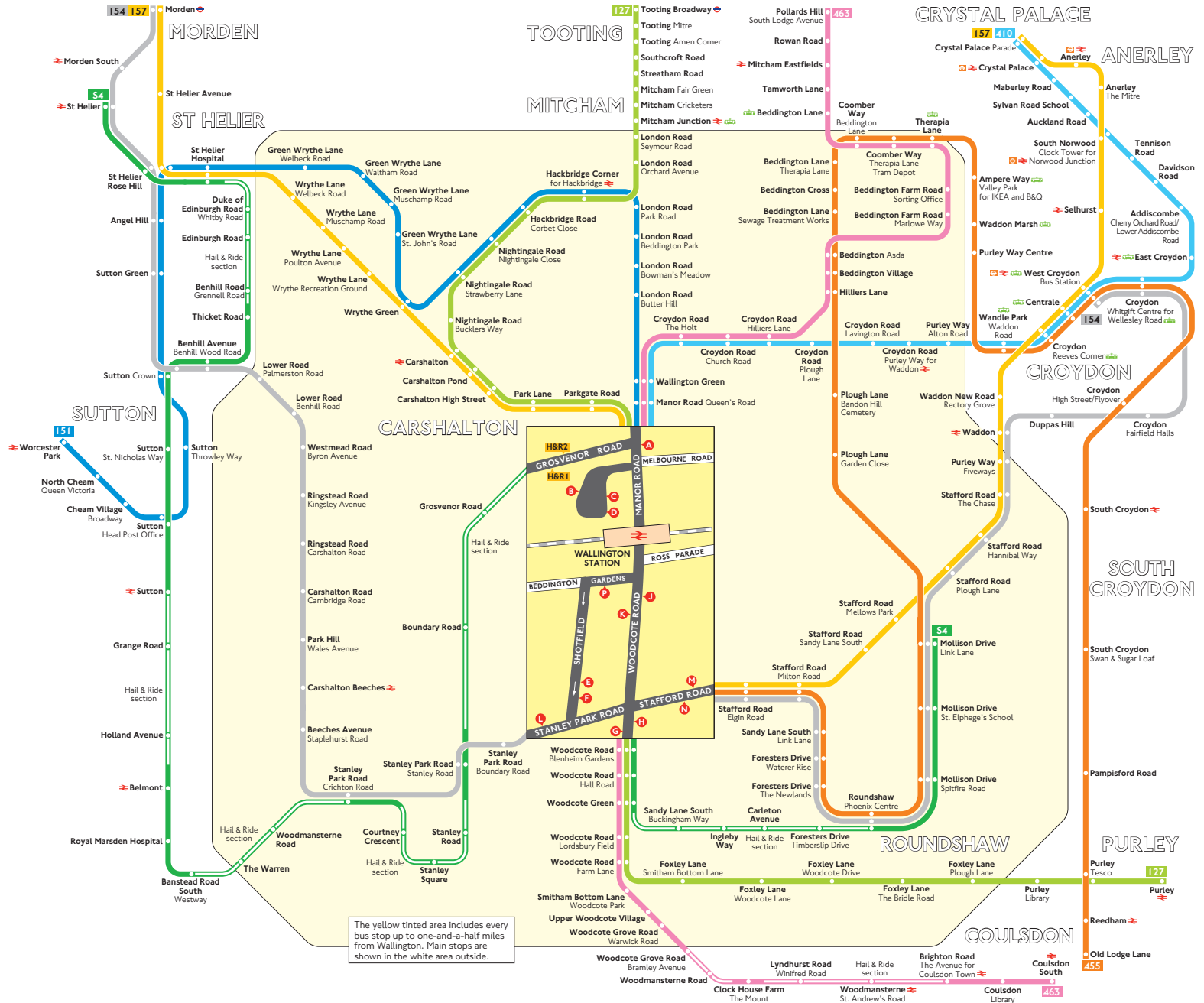
A Red discs show the bus stop you need for your chosen bus service. The disc **A** appears on the top of the bus stop in the street (see map of town centre in centre of diagram).

Hail & Ride Route S4 operates as Hail & Ride on the section of road marked **H&R** on the map. Buses will stop at any safe point along the road. Please indicate clearly to the driver when you want wish to board or alight

Route finder

Day buses

Bus route	Towards	Bus stops
127	Purley	A H J
	Tooting Broadway	C G K
151	Worcester Park	C F K
154	Morden	N
	West Croydon	L M
157	Crystal Palace	A J M
	Morden	C K N
410	Crystal Palace	C E K
455	Old Lodge Lane	B J M
463	Coulsdon South	D H J
	Pollards Hill	D G K
S4	Roundshaw ★	D H J H&R2
	St. Helier ★	D G K H&R1



The yellow tinted area includes every bus stop up to one-and-a-half miles from Wallington. Main stops are shown in the white area outside.