







Buses from Walham Green

Key


-  Connections with London Underground
-  Connections with London Overground
-  Connections with National Rail
-  Connections with Docklands Light Railway
-  Connections with river boats
-  Mondays to Saturdays except evenings

A Red discs show the bus stop you need for your chosen bus service. The disc **A** appears on the top of the bus stop in the street (see map of town centre in centre of diagram).

Hail & Ride Routes 424 and C3 operate as Hail & Ride on the section of roads marked as **H&R** on the map. These buses will stop at any safe point along these roads. Please clearly indicate to the driver when you want to get on or off the bus on any Hail & Ride section.

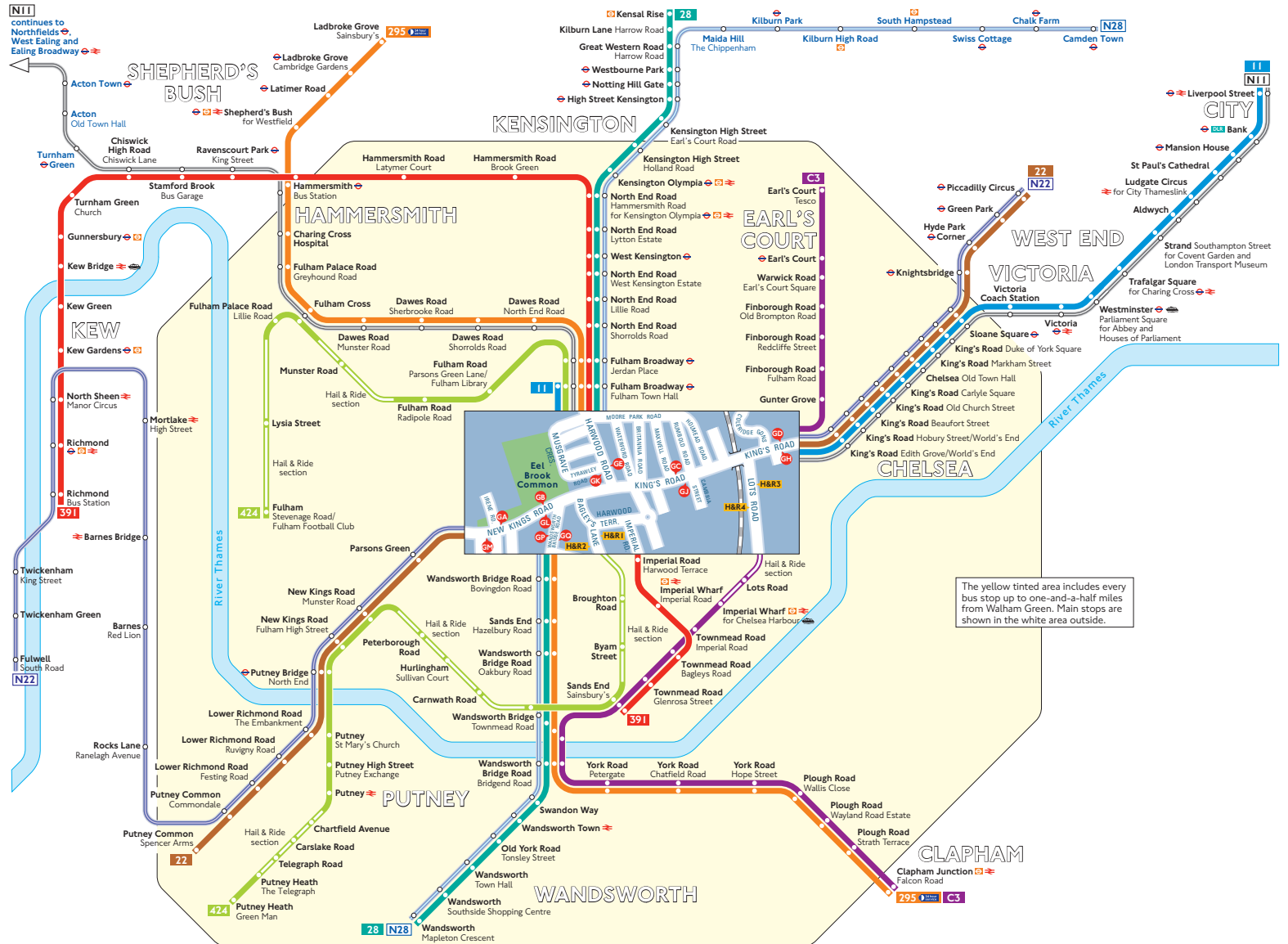
Route finder

Day buses including 24 hour services

Bus route	Towards	Bus stops
11	Fulham Broadway	GH GU GK
	Liverpool Street	GC GD GE
22	Piccadilly Circus	GA GB GC GD
	Putney Common	GH GU GL GM
28	Kensal Rise	GK GP
	Wandsworth	GE GO
295 	Clapham Junction	GE GO
	Ladbroke Grove	GK GP
391	Richmond	GK
	Sands End	GE
424	Fulham +	GK H&R2
	Putney Heath +	GE H&R1
C3	Clapham Junction	GH H&R3
	Earl's Court	GD H&R4

Night buses

Bus route	Towards	Bus stops
N11	Ealing Broadway	GH GU GK
	Liverpool Street	GC GD GE
N22	Fulwell	GH GU GL GM
	Piccadilly Circus	GA GB GC GD
N28	Camden Town	GK GP
	Wandsworth	GE GO



The yellow tinted area includes every bus stop up to one-and-a-half miles from Walham Green. Main stops are shown in the white area outside.