









Buses from Sutton Common

Key

-  Connections with London Underground
-  Connections with London Overground
-  Connections with National Rail
-  Connections with Tramlink
-  Connections with river boats
-  Mondays to Saturdays except evenings
-  Except evenings


 Red discs show the bus stop you need for your chosen bus service. The disc **A** appears on the top of the bus stop in the street (see map of town centre in centre of diagram).

Hail & Ride Routes 470, S1 and S3 operate as Hail & Ride on the section of roads marked as **H&R** on the map.

Buses stop at any safe point along the road. There are no bus stops at these locations, but please indicate clearly to the driver when you wish to board or alight.

Route finder

Day buses including 24-hour services

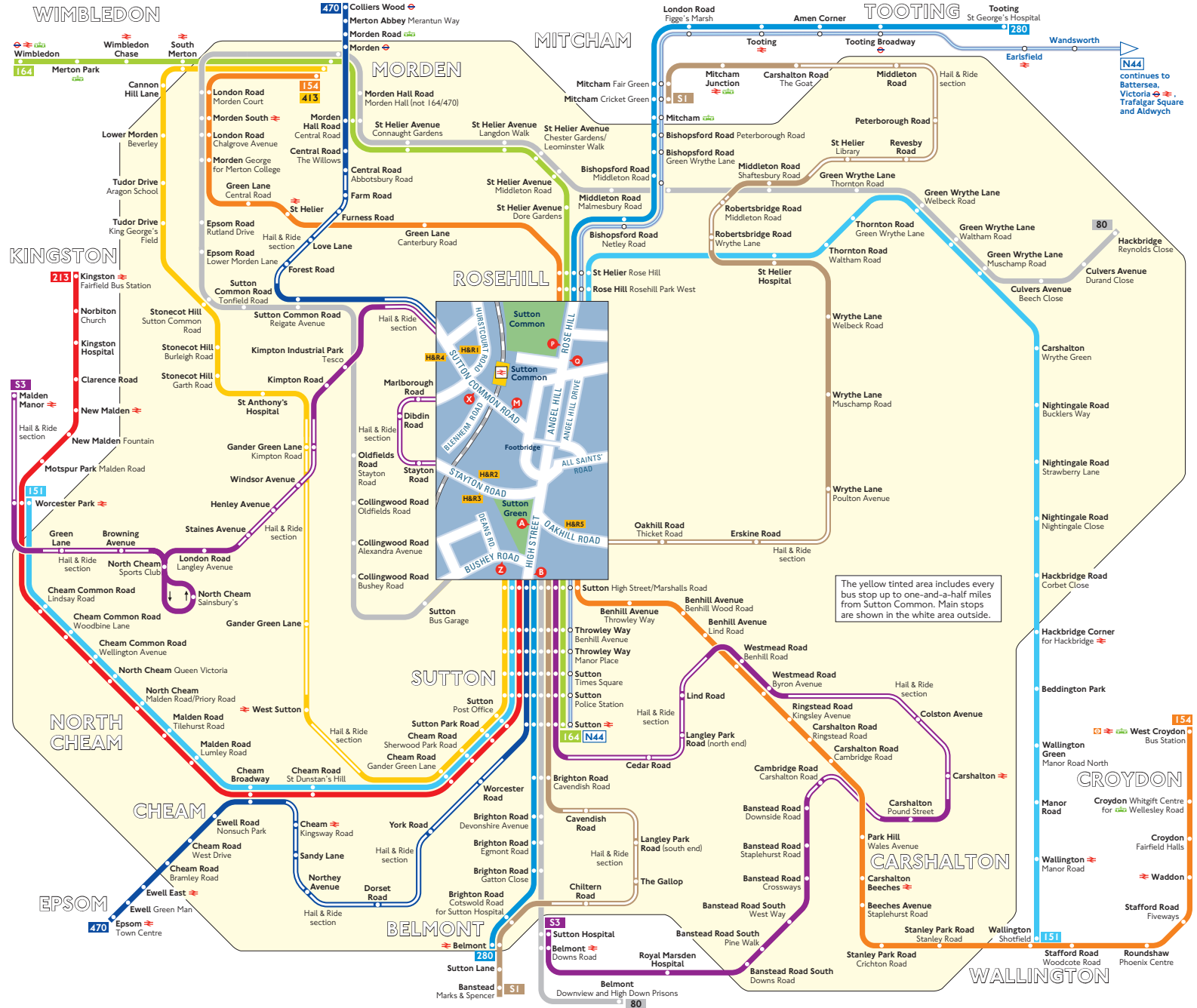
| Bus route | Towards | Bus stops |
|--|--------------------------|-------------|
| 80 | Belmont | B |
| | Hackbridge | Z |
| 151 | Wallington | A P |
| | Worcester Park | B C |
| 154 | Morden | A P |
| | West Croydon | B C |
| 164 | Sutton | B C |
| | Wimbledon | A P |
| 213  | Kingston | B |
| 280 | Belmont | B C |
| | St George's Hospital | A P |
| 413 | Morden | B |
| 470 | Colliers Wood + | A X H&R4 |
| | Epsom + | B M H&R1 |
| S1 | Banstead | B |
| | Mitcham | H&R5 |
| S3 | Malden Manor + | A H&R3 H&R4 |
| | Sutton Hospital + | B H&R1 H&R2 |

Night buses

| Bus route | Towards | Bus stops |
|------------|---------|-----------|
| N44 | Aldwych | A P |
| | Sutton | B C |

Other buses

| Bus route | Towards | Bus stop |
|------------|------------------|----------|
| 420 | Redhill + | B |



The yellow tinted area includes every bus stop up to one-and-a-half miles from Sutton Common. Main stops are shown in the white area outside.