








Buses from Romford (Roneo Corner)

















Key

-  Connections with London Underground
-  Connections with London Overground
-  Connections with National Rail
-  Connections with Docklands Light Railway
-  Mondays to Fridays until about 2230 and Saturdays until about 0630. Please check timetable.



 Red discs show the bus stop you need for your chosen bus service. The disc  appears on the top of the bus stop in the street (see map of town centre in centre of diagram).

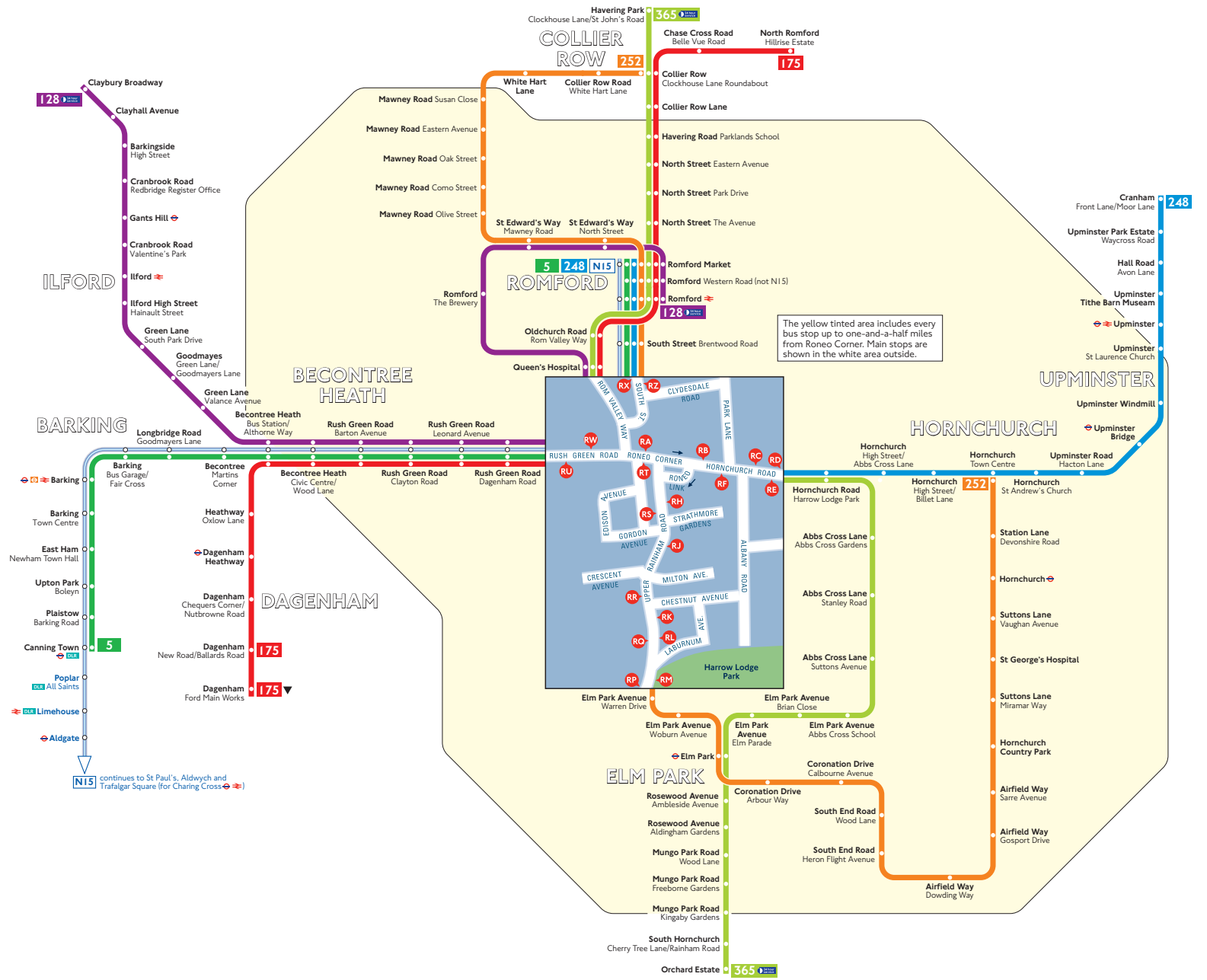
Route finder

Day buses including 24 hour services

Bus route	Towards	Bus stops
5	Canning Town	
	Romford	
128 	Claybury Broadway	
	Romford	
175	Dagenham Ford's Main Works 	
	Dagenham New Road/Ballards Road Daily	
248	North Romford	
	Cranham	
	Romford	
252	Hornchurch	
	Collier Row	
365 	Havering Park	
	Orchard Village	

Night buses

Bus route	Towards	Bus stops
N15	Romford	
	Trafalgar Square	



The yellow tinted area includes every bus stop up to one-and-a-half miles from Roneo Corner. Main stops are shown in the white area outside.

N15 continues to St Paul's, Aldwych and Trafalgar Square (for Charing Cross )