







# Buses from Queen Elizabeth Olympic Park, Olympic Stadium

## Key

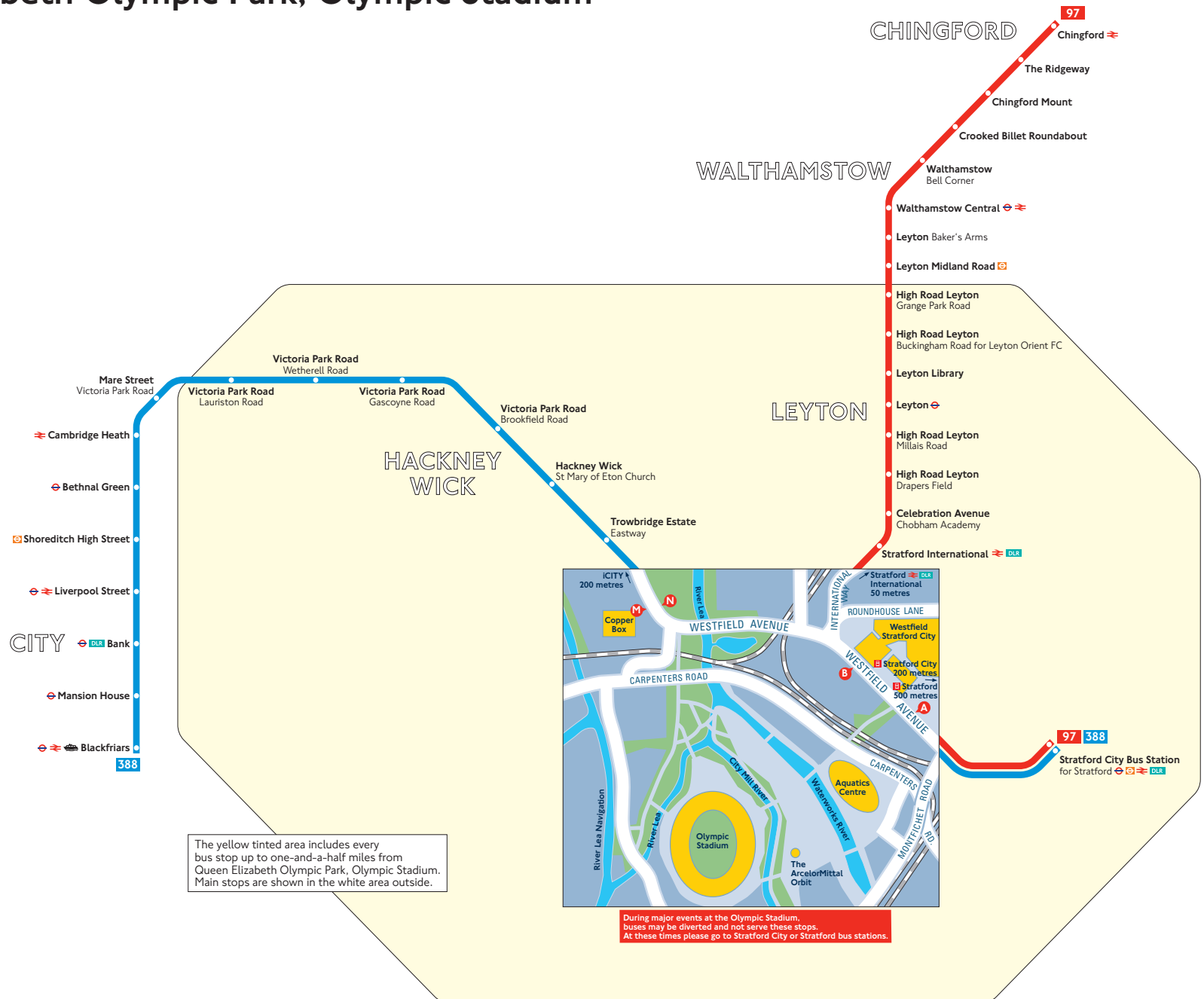
-  Connections with London Underground
-  Connections with London Overground
-  Connections with National Rail
-  Connections with Dockland Light Railway
-  Connections with river boats

 Red discs show the bus stop you need for your chosen bus service. The disc **A** appears on the top of the bus stop in the street (see map of town centre in centre of diagram).

## Route finder

### Day buses

Bus route	Towards	Bus stops
<b>97</b>	Chingford	<b>B</b>
	Stratford City	<b>A</b>
<b>388</b>	Blackfriars	<b>B M</b>
	Stratford City	<b>A N</b>



The yellow tinted area includes every bus stop up to one-and-a-half miles from Queen Elizabeth Olympic Park, Olympic Stadium. Main stops are shown in the white area outside.

During major events at the Olympic Stadium, buses may be diverted and not serve these stops. At these times please go to Stratford City or Stratford bus stations.