






Buses from Merton Park and Wimbledon Chase

Key

-  Connections with London Underground
-  Connections with London Overground
-  Connections with National Rail
-  Connections with other Tramlink services
-  Mondays to Saturdays except evenings

A Red discs show the bus stop you need for your chosen bus service. The disc **A** appears on the top of the bus stop in the street (see map of town centre in centre of diagram).

H&R. Route K5 operates as hail and ride on the sections of roads marked **H&R** on the map. Buses stop at any safe point along the road. There are no bus stops at these locations, but please indicate clearly to the driver when you wish to board or alight.

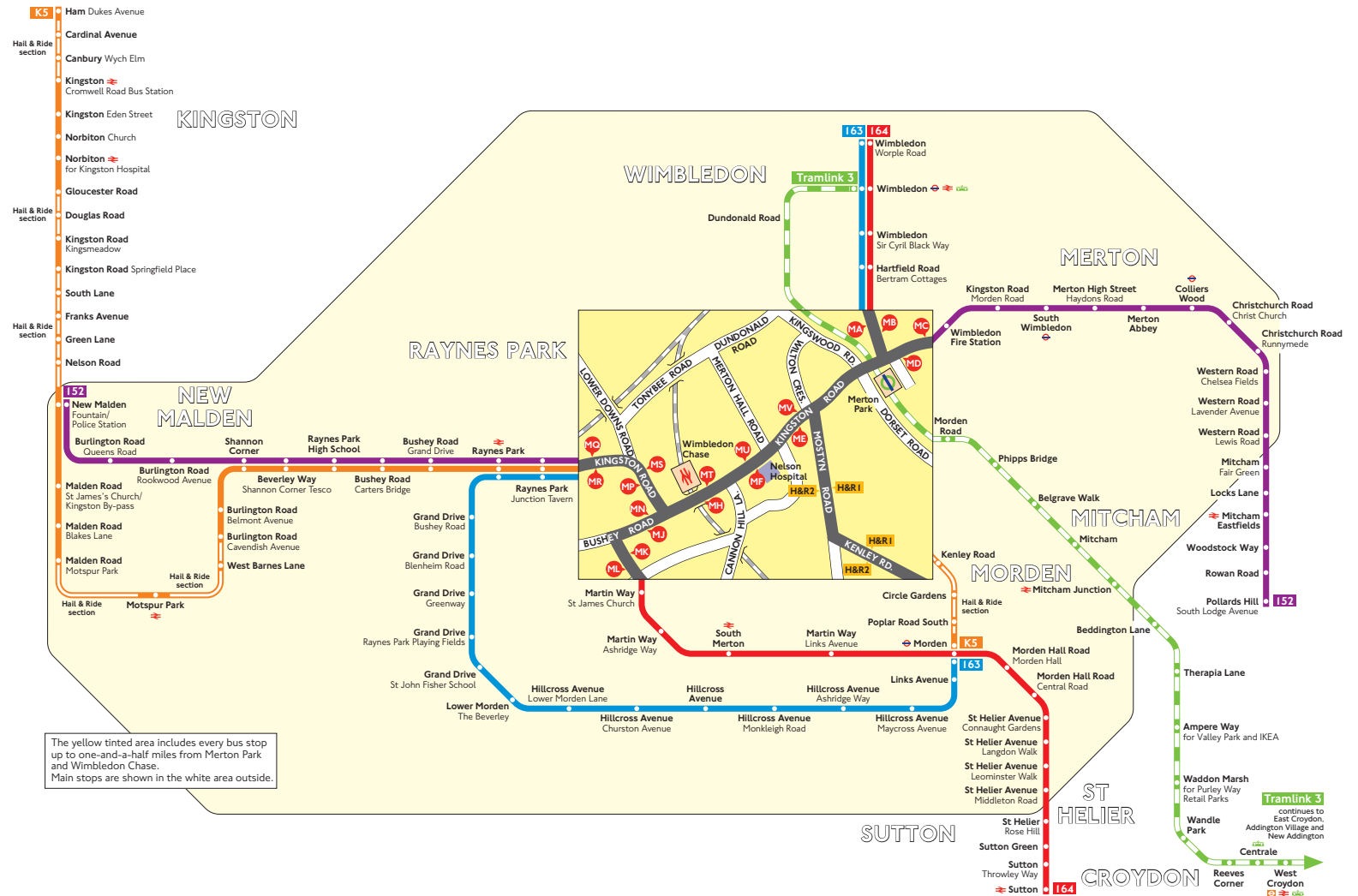
Route finder

Day buses

Bus route	Towards	Bus stops
152	New Malden	MD ME MF MH MP MR
	Pollards Hill	MC MC MS MT MU MV
163	Morden	MB ME MF MH MP MR
	Wimbledon	MA MC MS MT MU MV
164	Sutton	MB ME MF MH MJ MK
	Wimbledon	MA ML MN MT MU MV
K5	Ham +	ME MF MH MP MR H&R2
	Morden +	MC MS MT MU MV H&R1

Trams

Tram route	Towards	Tram stops
3	Wimbledon	Tram stop
	Croydon and New Addington	Tram stop



The yellow tinted area includes every bus stop up to one-and-a-half miles from Merton Park and Wimbledon Chase. Main stops are shown in the white area outside.