







Buses from Merton Abbey and Colliers Wood

Key



-  Connections with London Underground
-  Connections with London Overground
-  Connections with National Rail
-  Connections with Tramlink
-  Connections with river boats
-  Mondays to Saturdays except evenings

A Red discs show the bus stop you need for your chosen bus service. The disc **A** appears on the top of the bus stop in the street (see map of town centre in centre of diagram).

The yellow tinted area includes every bus stop up to one-and-a-half miles from Colliers Wood and Merton Abbey. Main stops are shown in the white area outside.

Route finder

Day buses including 24-hour services

Bus route	Towards	Bus stops
57 	Clapham Park	D E L
	Kingston	A G M
131	Kingston	A G M
	Tooting Broadway	D E L
152	New Malden	C F J
	Pollards Hill	B E H K
200	Mitcham	B E H K S
	Raynes Park	C G J
219	Clapham Junction	D E L
	Wimbledon	A G M
470	Epsom 	C K P

Night buses

Bus route	Towards	Bus stops
N155	Aldwych	D E L
	Morden	A G M

