





Buses from Malden Manor

Key


-  Connections with London Underground
-  Connections with National Rail
-  Connections with Tramlink
-  Mondays to Saturdays except evenings

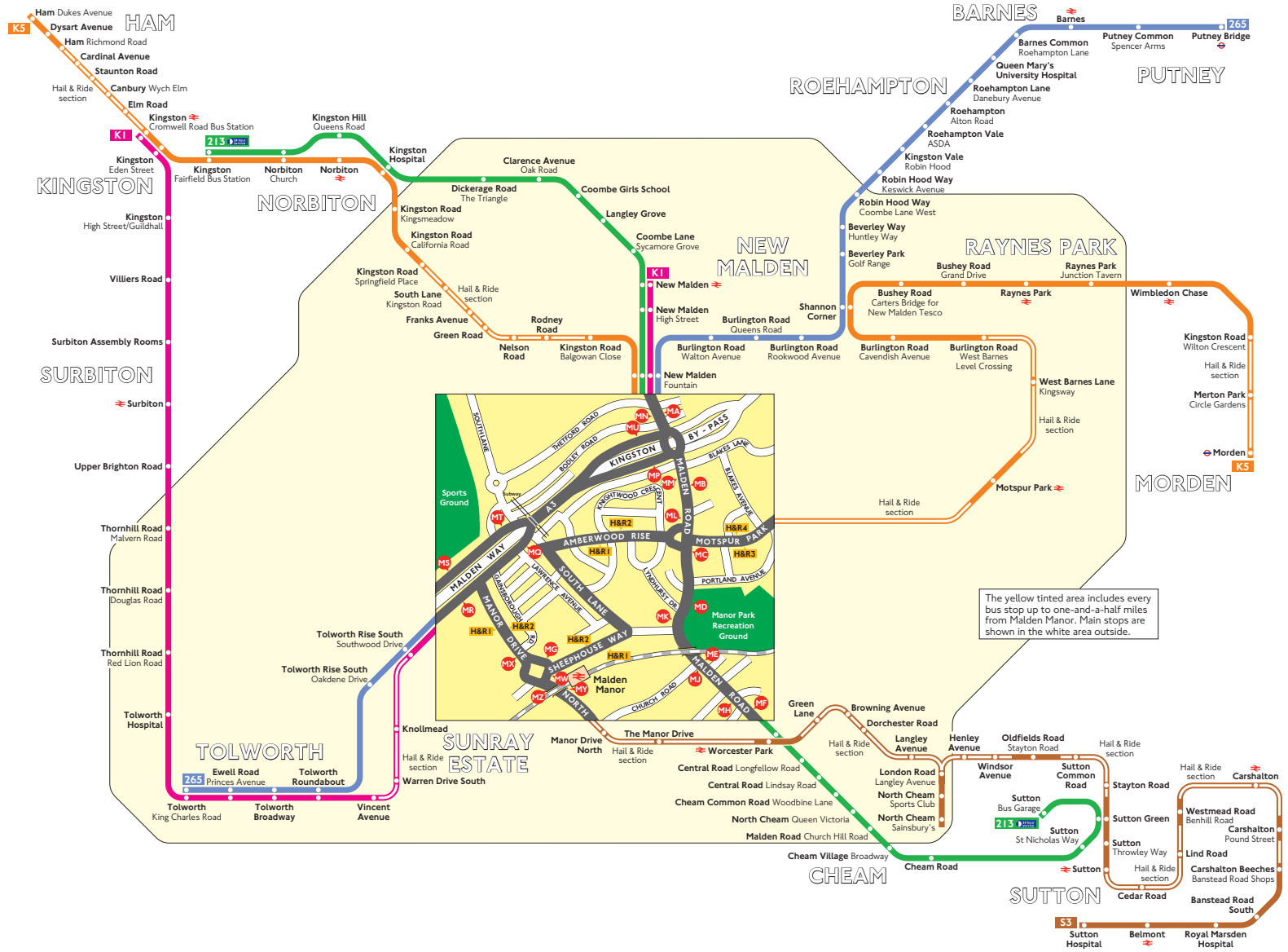
A Red discs show the bus stop you need for your chosen bus service. The disc **A** appears on the top of the bus stop in the street (see map of town centre in centre of diagram).

Hail & Ride Routes K1 and K5 operate as Hail & Ride on the section of roads marked as **H&R** on the map.
Buses stop at any safe point along the road. There are no bus stops at these locations, but please indicate clearly to the driver when you wish to board or alight.

Route finder

Day buses including 24-hour services

Bus route	Towards	Bus stops
213 	Kingston	MH MJ MK ML MM MN
	Sutton	MA MB MC MD ME MF
265	Putney Bridge	MN MS MT MU
	Tolworth	MA MP MC MR
K1	Kingston	MA MB MR MW MX H&R1
	New Malden	MG ML MM MN H&R2
K5	Ham +	ML MM MN H&R3
	Morden +	MA MB H&R4
S3	Sutton Hospital +	MY



The yellow tinted area includes every bus stop up to one-and-a-half miles from Malden Manor. Main stops are shown in the white area outside.