






Buses from Leyton Orient


Key

-  Connections with London Underground
-  Connections with London Overground
-  Connections with National Rail
-  Connections with Docklands Light Railway

 Red discs show the bus stop you need for your chosen bus service. The disc **A** appears on the top of the bus stop in the street (see map of town centre in centre of diagram).

Route finder

Day buses including 24-hour services

Bus route	Towards	Bus stops
58	East Ham	L P U V
	Walthamstow	M N T W X
69 	Canning Town	L P S
	Walthamstow	M N R
97	Chingford	M N R
	Stratford City	L P S
158	Chingford Mount	M N T W X
	Stratford	L P U V

Night bus

Bus route	Towards	Bus stops
N26	Chingford	M N R
	Trafalgar Square	L P S

