




Buses from Lee Station and Horn Park

Key

-  Connections with London Overground
-  Connections with National Rail
-  Connections with Docklands Light Railway

Red discs show the bus stop you need for your chosen bus service. The disc **A** appears on the top of the bus stop in the street (see map of town centre in centre of diagram).

H&R Routes 273 operates as Hail & Ride on the sections of roads marked **H&R1** and **H&R2** on the map. Buses stop at any safe point along the road. There are no bus stops at these locations but please indicate clearly to the driver when you wish to board or alight.

Route finder

Day buses

Bus route	Towards	Bus stops
160	Catford	L T
	Sidcup	K V
202	Blackheath	A C G V
	Crystal Palace	B D E T
261	Lewisham	A C G O S
	Locksbottom	B D E P R
273	Lewisham	A C H&R1
	Petts Wood	B D H&R2
B15	Bexleyheath	M

