







Buses from Ilford West and Little Ilford



Key

-  Connections with London Underground
-  Connections with London Overground
-  Connections with National Rail
-  Connections with Docklands Light Railway
-  Except evenings

 Red discs show the bus stop you need for your chosen bus service. The disc **A** appears on the top of the bus stop in the street (see map of town centre in centre of diagram).

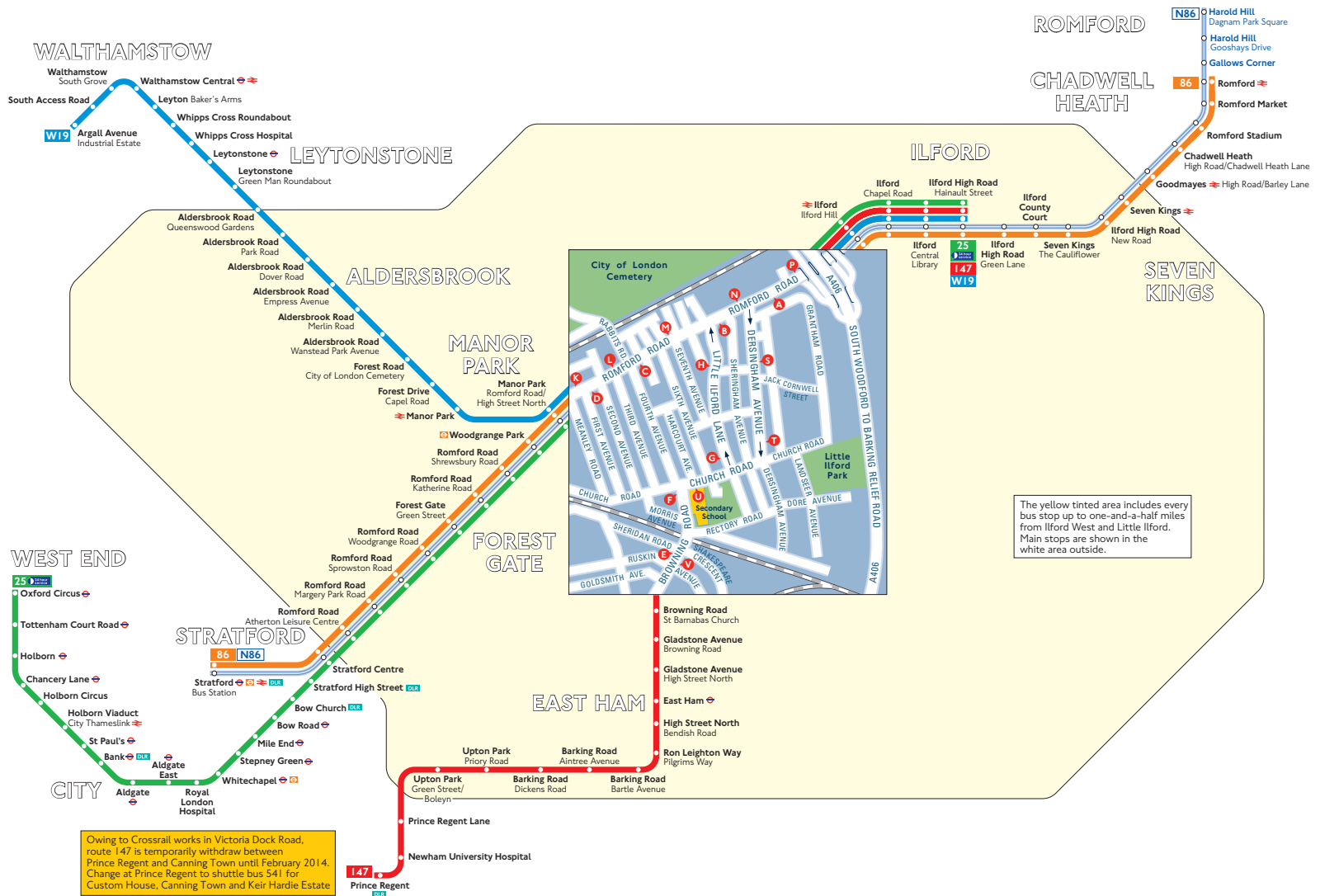
Route finder

Day buses including 24-hour services

Bus route	Towards	Bus stops
25 	Ilford	K L M N P
	Oxford Circus	A B C D
86	Romford	K L M N P
	Stratford	A B C D
147	Prince Regent	A S T U V
	Ilford	E F G H N P
W19	Ilford	K L M N P
	Walthamstow Argall Avenue 	A B C D
	Walthamstow South Grove	A B C D

Night buses

Bus route	Towards	Bus stops
N86	Harold Hill	K L M N P
	Stratford	A B C D



The yellow tinted area includes every bus stop up to one-and-a-half miles from Ilford West and Little Ilford. Main stops are shown in the white area outside.