






Buses from Hainault Station and Fullwell Cross

Key

-  Connections with London Underground
-  Connections with London Overground
-  Connections with National Rail
-  Connections with Docklands Light Railway

 Red discs show the bus stop you need for your chosen bus service. The disc **A** appears on the top of the bus stop in the street (see map of town centre in centre of diagram).

H&R I Route 462 operates as Hail and Ride on the sections of roads marked **H&R I** on the map. Buses stop at any safe point along the road. There are no bus stops at these locations, but please indicate clearly to the driver when you wish to board or alight.

Route finder

Day buses

Bus route	Towards	Bus stops
150	Becontree Heath	D K U V W X
	Chigwell Row	A P O R S T
167	Debden	A P O R
	Ilford	D K W X Y
169	Barking	D F H
	Clayhall	A E G
247	Barkingside	D K U V W X
	Romford	A P O R S T
275	Barkingside	C D L
	Walthamstow	A B M
462	Hainault	A P O R H&R I
	Ilford	D K W X Y H&R I

Night buses

Bus route	Towards	Bus stops
N8	Hainault	A P O R S T
	Tottenham Court Road	D K U V W X

