






Buses from Dagenham (New Road)

Key

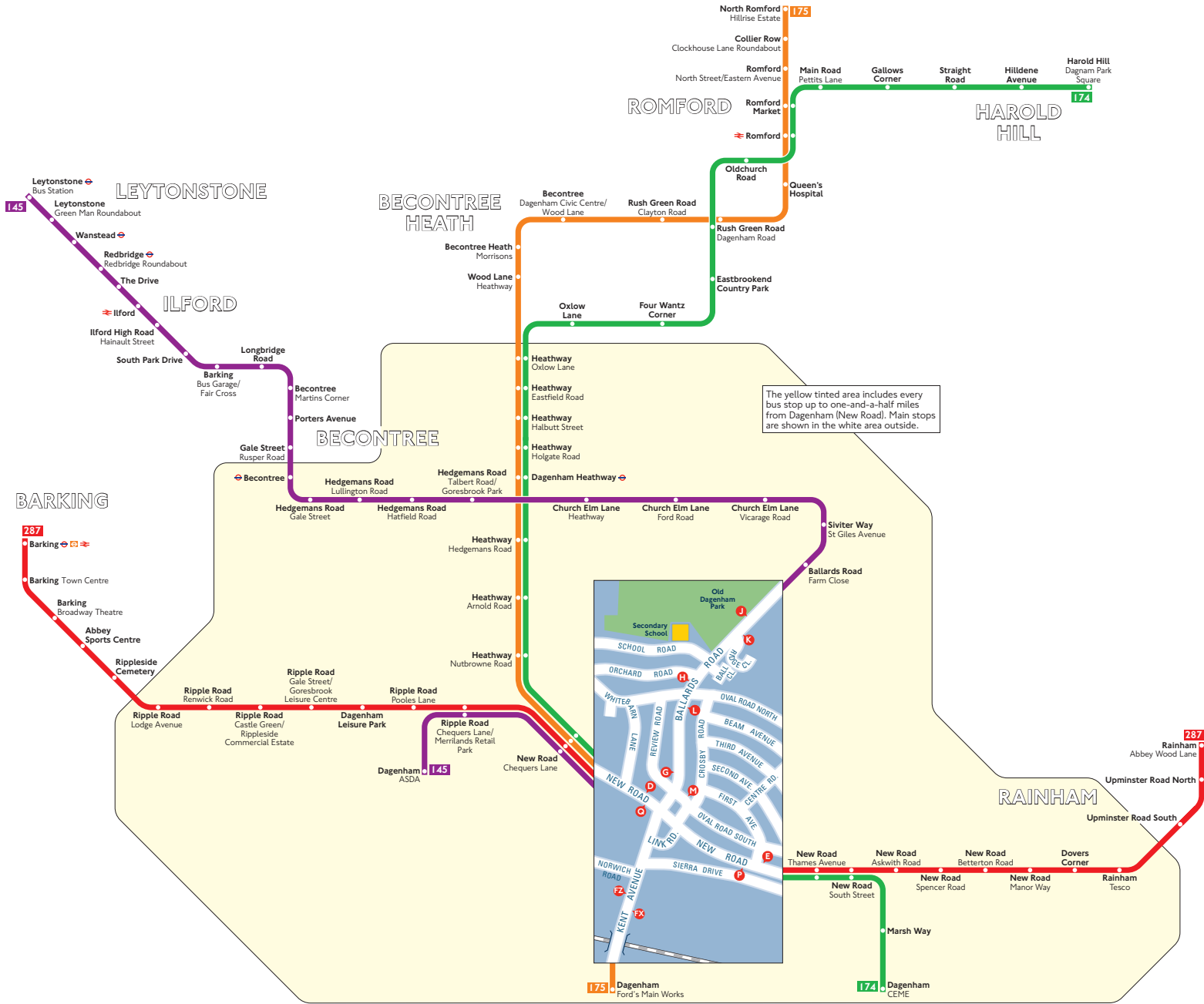
-  Connections with London Underground
-  Connections with London Overground
-  Connections with National Rail
-  Connections with Docklands Light Railway
- ★ Mondays to Saturdays only
- Mondays from about 0620 until 2245; Tuesdays to Fridays until about 2245; Saturdays until about 0700 (please check timetable)
- ▼ Mondays to Fridays until about 2230, Saturdays until about 0645 (please check timetable)
- ‡ Mondays until about 0600 and from about 2300; Tuesdays to Fridays from about 2300; Saturdays from about 0720, and all day Sundays (please check timetable)

 Red discs show the bus stop you need for your chosen bus service. The disc **A** appears on the top of the bus stop in the street (see map of town centre in centre of diagram).

Route finder

Day buses

Bus route	Towards	Bus stops
145	Dagenham ASDA	K L M Q
	Leytonstone	D G H J
174	Dagenham CEME ★	D E
	Harold Hill	P ★ Q
175	Dagenham Ford's Main Works ▼	D FX
	North Romford	FZ ● M ‡ Q
287	Barking	P Q
	Rainham	D E



The yellow tinted area includes every bus stop up to one-and-a-half miles from Dagenham (New Road). Main stops are shown in the white area outside.