








Buses from Chelsea Bridge and The Lister Hospital



Key

-  Connections with London Underground
-  Connections with London Overground
-  Connections with National Rail
-  Connections with Tramlink
-  Connections with river boats











 Red discs show the bus stop you need for your chosen bus service. The disc  appears on the top of the bus stop in the street (see map of town centre in centre of diagram).

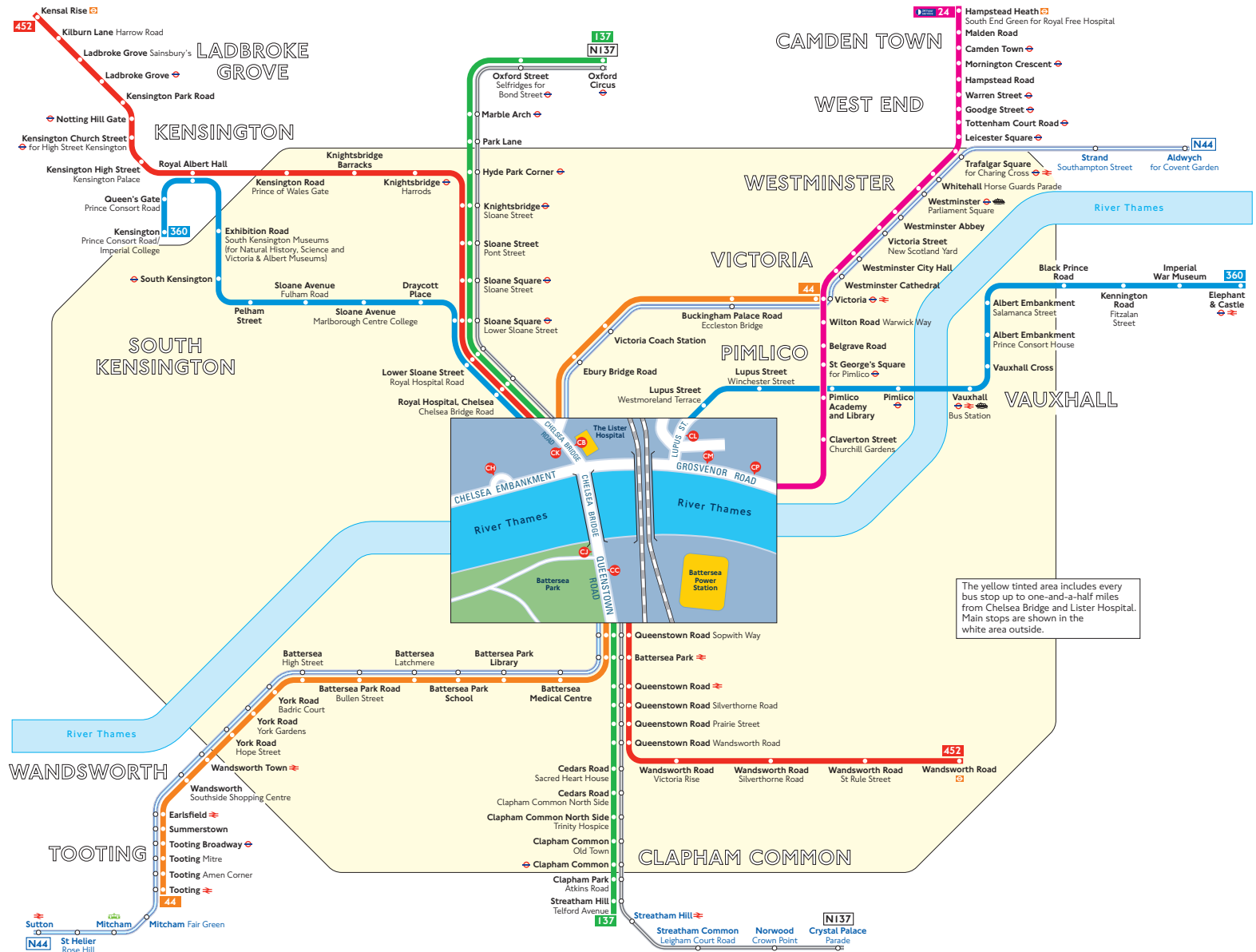
Route finder

Day buses including 24-hour services

Bus route	Towards	Bus stops
 24 	Hampstead Heath	 
 44	Tooting	 
	Victoria	 
 137	Oxford Circus	 
	Streatham Hill	 
 360	Elephant & Castle	
	Kensington	  
 452	Kensal Rise	 
	Wandsworth Road	 

Night buses

Bus route	Towards	Bus stops
 N44	Aldwych	 
	Tooting	 
 N137	Crystal Palace	 
	Oxford Circus	 



The yellow tinted area includes every bus stop up to one-and-a-half miles from Chelsea Bridge and Lister Hospital. Main stops are shown in the white area outside.