






# Buses from Cann Hall and Harrow Green


## Key

-  Connections with London Underground
-  Connections with London Overground
-  Connections with National Rail
-  Connections with Docklands Light Railway

 Red discs show the bus stop you need for your chosen bus service. The disc **A** appears on the top of the bus stop in the street (see map of town centre in centre of diagram).

## Route finder

### Day buses including 24-hour services

Bus route	Towards	Bus stops
<b>58</b>	East Ham	<b>S T U V W X Y Z</b>
	Walthamstow	<b>A B C D E F G</b>
<b>69</b> 	Canning Town	<b>S</b>
	Walthamstow	<b>G</b>
<b>257</b>	Stratford	<b>N P Q R</b>
	Walthamstow	<b>H J K L</b>
<b>308</b>	Wanstead	<b>X Y Z</b>
	Wanstead	<b>A B</b>
<b>339</b>	Leytonstone	<b>J K M S</b>
	Shadwell	<b>G P O R</b>
<b>W14</b>	Leyton Mills	<b>M N</b>
	Woodford Bridge	<b>L</b>

## Night buses

Bus route	Towards	Bus stops
<b>N8</b>	Hainault	<b>H J K L</b>
	Oxford Circus	<b>N P Q R</b>

