






Buses from Becontree

Key

-  Connections with London Underground
-  Connections with London Overground
-  Connections with National Rail
-  Connections with Docklands Light Railway

 Red discs show the bus stop you need for your chosen bus service. The disc **A** appears on the top of the bus stop in the street (see map of town centre in centre of diagram).

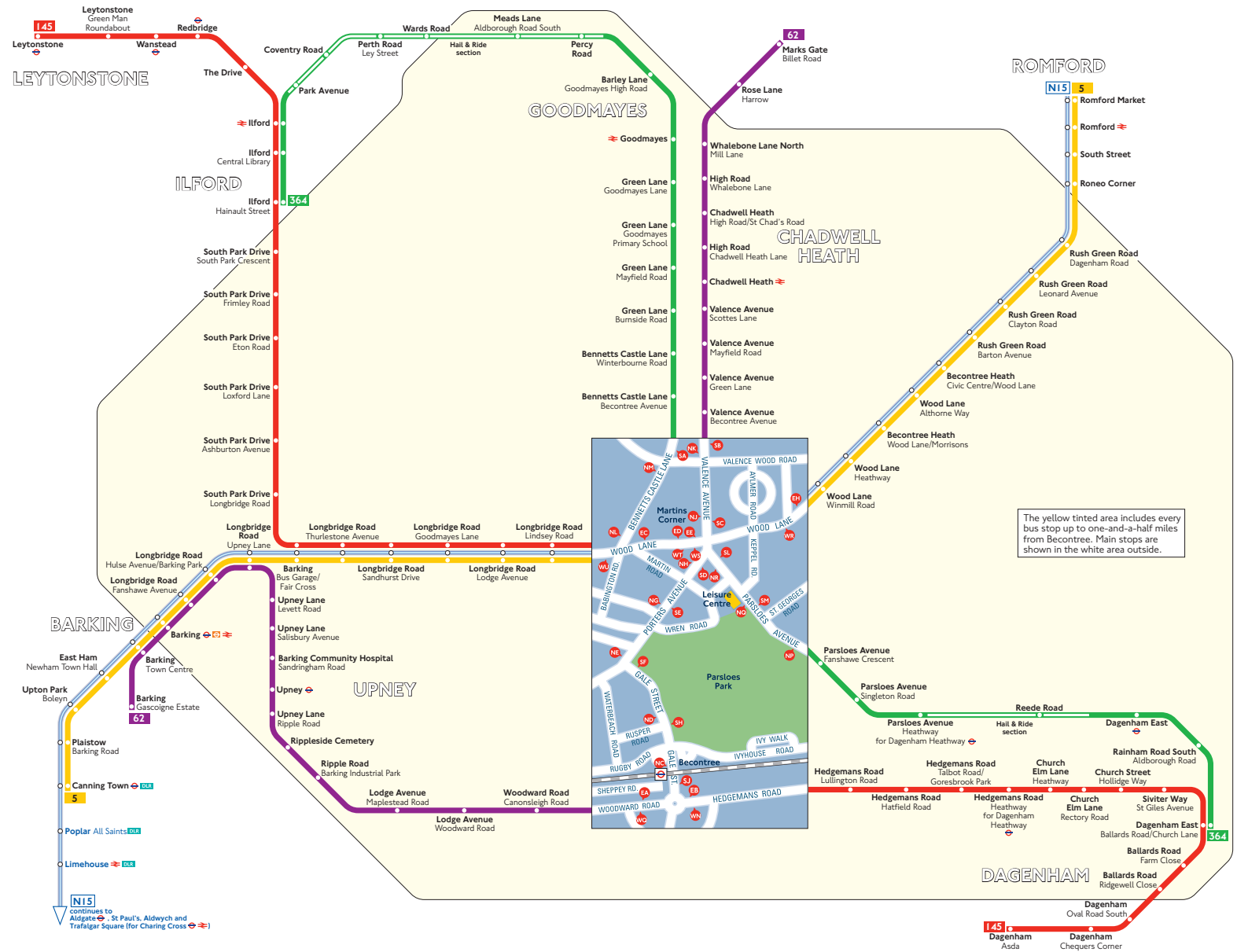
Route finder

Day buses

Bus route	Towards	Bus stops
5	Canning Town	WR WS WU
	Romford	EC EE EH
62	Barking	SB SC SD SE SF SH SJ WU
	Marks Gate	EA NC ND NE NG NH NJ NK
145	Dagenham	EB EC ED SD SE SF SH SJ
	Leytonstone	NC ND NE NG NH WN WT WU
364	Dagenham East	EC ED SA SL SM
	Ilford	NL NM NP NO NR WT

Night buses

Bus route	Towards	Bus stops
N15	Romford	EC EE EH
	Trafalgar Square	WR WS WU



The yellow tinted area includes every bus stop up to one-and-a-half miles from Becontree. Main stops are shown in the white area outside.